



# Gatwick Airport Northern Runway Project

Traffic Regulation Plans – Clearways and Prohibitions - For Approval

**Book 4**

VERSION: 1.0

DATE: JULY 2023

Application Document Ref: 4.9.3

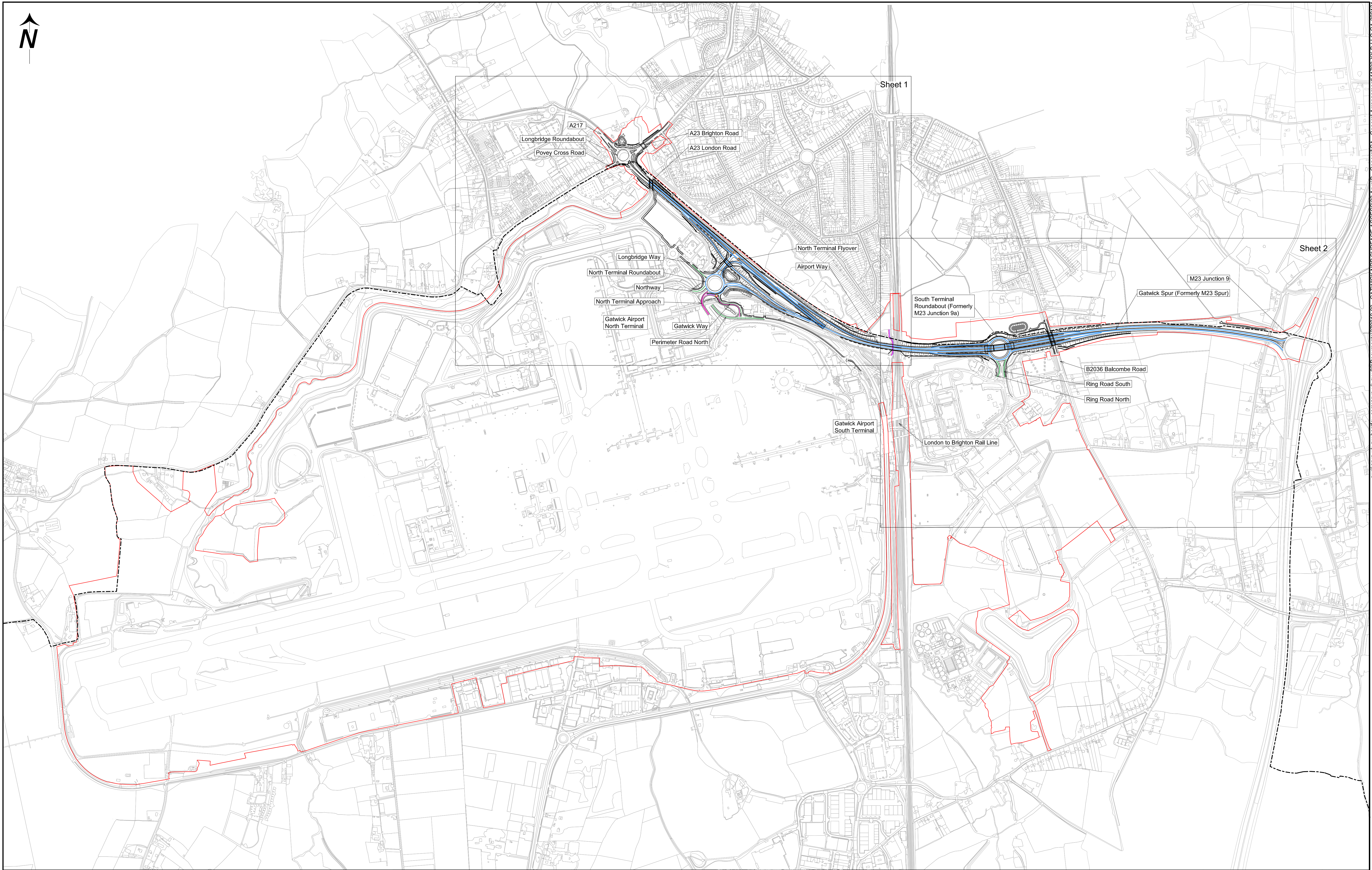
PINS Reference Number: TR020005



## Traffic Regulation Plans – Clearways and Prohibitions – For Approval

| Drawing Number           | Revision | Drawing Title   | Scale  | Sheet Size |
|--------------------------|----------|---|--------|------------|
| 41700-XX-B-LLO-GA-200131 | P01      | Traffic Regulation Plans – Clearways and Prohibitions – APFP Regulations 5(2)(o) – Key Plan                     | 1:7500 | A1         |
| 41700-XX-B-LLO-GA-200132 | P01      | Traffic Regulation Plans – Clearways and Prohibitions – APFP Regulations 5(2)(o) – Sheet 1 – Existing Measures  | 1:2500 | A1         |
| 41700-XX-B-LLO-GA-200133 | P01      | Traffic Regulation Plans – Clearways and Prohibitions – APFP Regulations 5(2)(o) – Sheet 2 – Existing Measures  | 1:2500 | A1         |
| 41700-XX-B-LLO-GA-200134 | P01      | Traffic Regulation Plans – Clearways and Prohibitions – APFP Regulations 5(2)(o) – Sheet 1A – Proposed Measures | 1:2500 | A1         |
| 41700-XX-B-LLO-GA-200135 | P01      | Traffic Regulation Plans – Clearways and Prohibitions – APFP Regulations 5(2)(o) – Sheet 2A – Proposed Measures | 1:2500 | A1         |





Sheet 1

Sheet 2

- Notes:
- 1) This drawing shall be read in conjunction with Schedule 6 Part 2 of the draft Development Consent Order (DCO) and accompanying application documentation.
  - 2) All dimensions, chainage and levels are in meters unless otherwise stated.
  - 3) Only written dimensions shall be used.
  - 4) This drawing set illustrates the extents of existing and proposed traffic regulation measures associated with Work Nos. 35, 36 and 37 only.

Legend:

|  |                           |  |  |
|--|---------------------------|--|--|
|  | Order Limits              |  | GAL No Parking or Stopping at anytime - double red line markings   |
|  | County Council Boundary   |  | GAL No Waiting or Loading at anytime - double yellow line markings |
|  | Preliminary Scheme Design |  | Clearway Extents   |
|  | No Turn Order             |  | Height Restrictions  |

© Crown copyright and database right. Ordnance Survey 100020071

| Rev | Date                      | Revision Description | Dm | Chk | App |
|-----|---------------------------|----------------------|----|-----|-----|
| P01 | 1 <sup>st</sup> July 2023 | DCO Application      | NW | JF  | DA  |

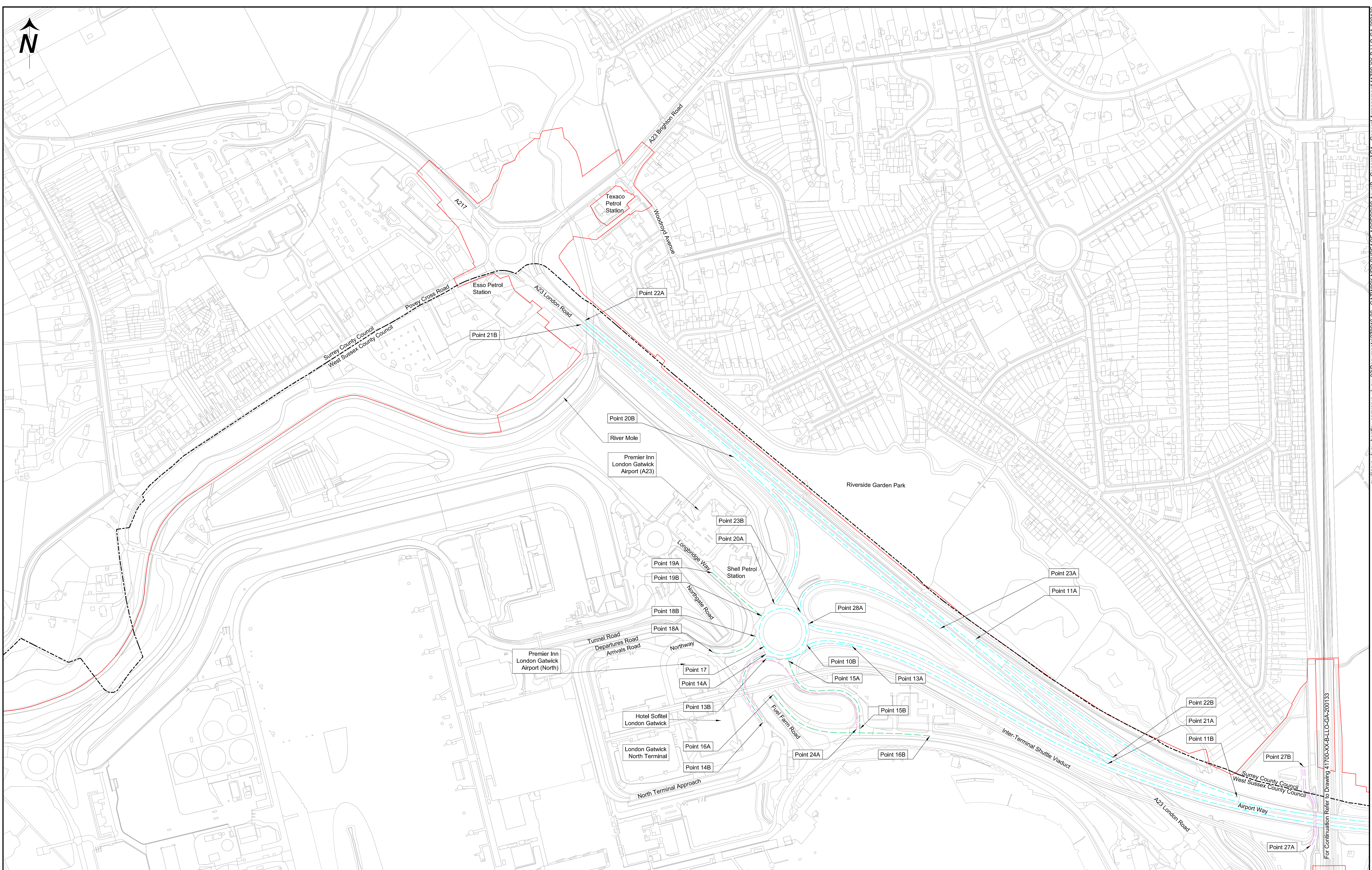


Project Name  
**Gatwick Airport Northern Runway Project**

Title  
**Traffic Regulation Plans  
Clearways and Prohibitions  
APFP Regulations 5(2)(o)  
Key Plan**

|   |  |                           |                                    |                        |
|---|--|---------------------------|------------------------------------|------------------------|
| Checked By<br>JF  |  | Checked Date<br>31/05/23  | Drawn By<br>NW                     | For Approval           |
| Approved By<br>DA   |  | Approval Date<br>31/05/23 | Reason for Issue<br>DCO Submission | Drawn Date<br>31/05/23 |
| Project Code-Location-Discipline-Volume-Type-Unique Number<br><b>41700- XX -B- LLO- GA - 200131</b> |  |                           |                                    | Revision<br><b>P01</b> |





**Notes:**

- 1) This drawing shall be read in conjunction with Schedule 6 Part 3 of the draft Development Consent Order (DCO) and accompanying application documentation.
- 2) All dimensions, chainage and levels are in meters unless otherwise stated.
- 3) Only written dimensions shall be used.
- 4) This drawing set illustrates the extents of existing and proposed traffic regulation measures associated with Work Nos. 35, 36 and 37 only.

**Legend:**

- Order Limits
- County Council Boundary
- Existing GAL No Parking or Stopping at any time - double red line markings
- Existing GAL No Waiting or Loading at any time - double yellow line markings
- Existing Clearway Extents
- Existing Height Restrictions

© Crown copyright and database right. Ordnance Survey 100020071

| Rev | Date                      | Revision Description | Drm | Chk | App |
|-----|---------------------------|----------------------|-----|-----|-----|
| P01 | 1 <sup>st</sup> July 2023 | DCO Application      | NW  | JF  | DA  |

| Project Code | Location | Discipline | Volume | Type    | Unique Number |
|--------------|----------|------------|--------|---------|---------------|
| 41700-XX     | -B       | -LLO       | -GA    | -200132 | P01           |



**Project Name:** Gatwick Airport Northern Runway Project

**Title:** Traffic Regulation Plans  
Clearways and Prohibitions  
APFP Regulations 5(2)(o)  
Sheet 1 - Existing Measures

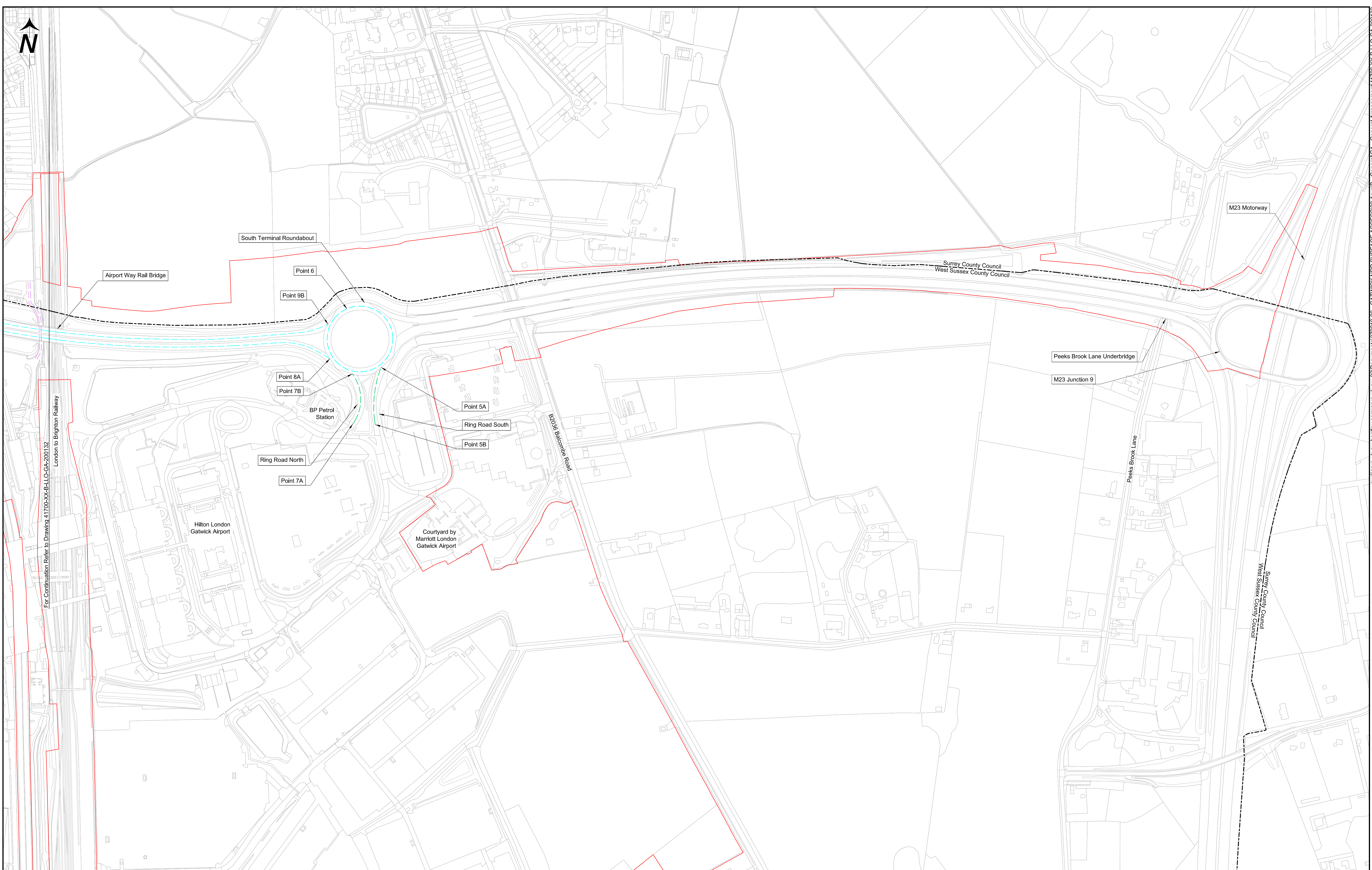
| Checked By | Checked Date | Drawn By       | For Approval                       |
|------------|--------------|----------------|------------------------------------|
| JF         | 31/05/23     | NW             | For Approval                       |
| DA         | 31/05/23     | DCO Submission | Drawn Date: 31/05/23<br>Status: S4 |

Scale: 0 25 50 75 100 125  
SCALE 1:2500m @ A1

For Continuation Refer to Drawing 41700-XX-B-LLO-GA-200133

pwl:slrup-up-pw.beritiley.com:uk-pw-03/Documents/2791015-00 - GATWICK NRP SURFACE ACCESS/02 Anup/B - General Arrangement/41700-XX-B-LLO-GA-200132





- Notes:**
- 1) This drawing shall be read in conjunction with Schedule 6 Part 3 of the draft Development Consent Order (DCO) and accompanying application documentation.
  - 2) All dimensions, chainage and levels are in meters unless otherwise stated.
  - 3) Only written dimensions shall be used.
  - 4) This drawing set illustrates the extents of existing and proposed traffic regulation measures associated with Work Nos. 35, 36 and 37 only.

**Legend:**

|  |                         |  |  |
|--|-------------------------|--|--|
|  | Order Limits            |  | Existing GAL No Parking or Stopping at any time - double red line markings   |
|  | County Council Boundary |  | Existing GAL No Waiting or Loading at any time - double yellow line markings |
|  |                         |  | Existing Clearway Extents  |
|  |                         |  | Existing Height Restrictions   |

© Crown copyright and database right. Ordnance Survey 100020071

| Rev | Date                      | Revision Description | Dm | Chk | App |
|-----|---------------------------|----------------------|----|-----|-----|
| P01 | 1 <sup>st</sup> July 2023 | DCO Application      | NW | JF  | DA  |

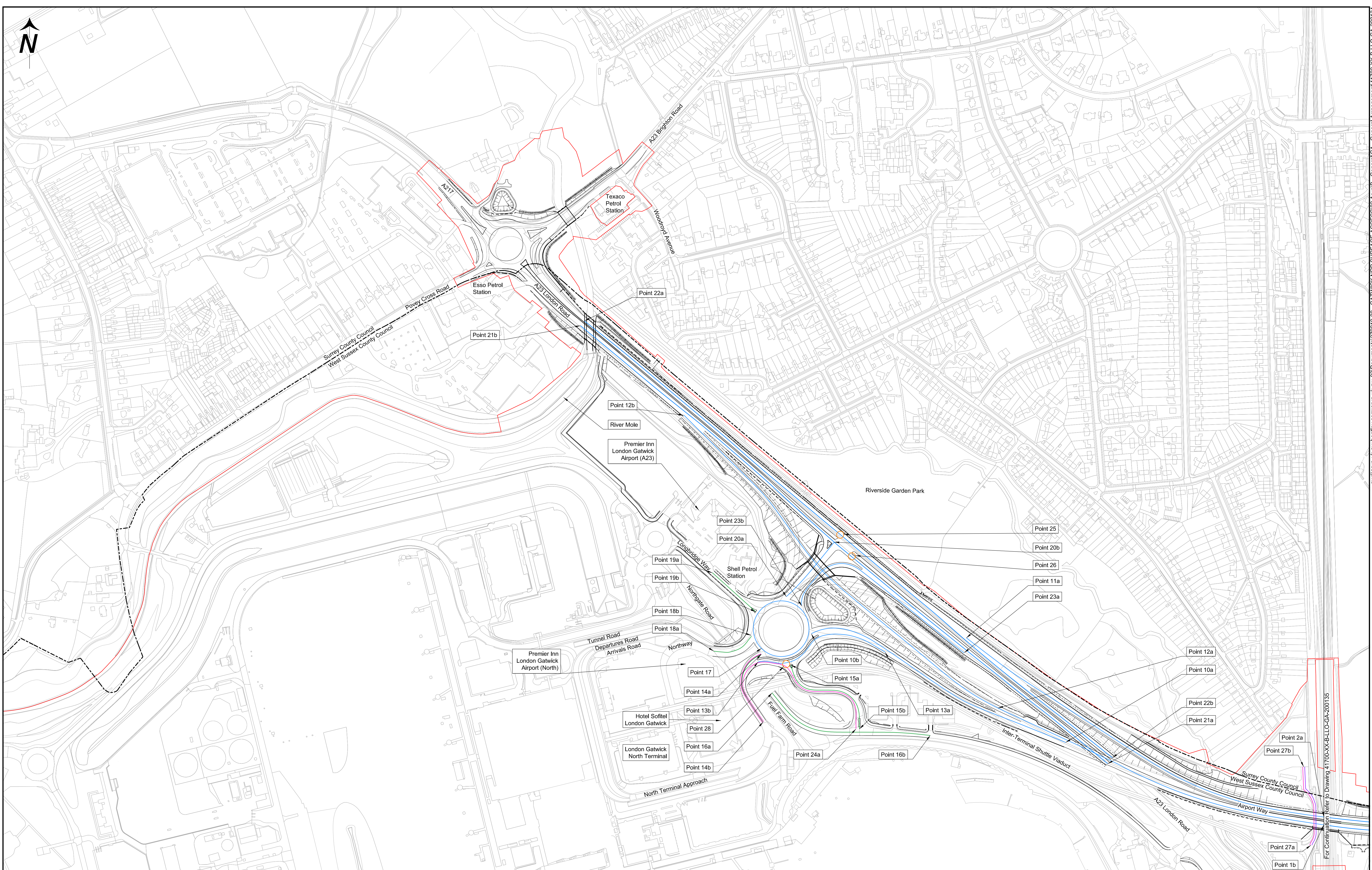


**Project Name**  
Gatwick Airport Northern Runway Project

**Title**  
Traffic Regulation Plans  
Clearways and Prohibitions  
APFP Regulations 5(2)(o)  
Sheet 2 - Existing Measures

|  |  |                           |                                    |                        |
|--|--|---------------------------|------------------------------------|------------------------|
| Checked By<br>JF   |  | Checked Date<br>31/05/23  | Drawn By<br>NW                     | For Approval           |
| Approved By<br>DA  |  | Approval Date<br>31/05/23 | Reason for Issue<br>DCO Submission | Drawn Date<br>31/05/23 |
| Project Code-Location-Discipline-Volume-Type-Unique Number<br><b>41700- XX -B -LLO - GA - 200133</b> |  |                           |                                    | Revision<br><b>P01</b> |





- Notes:**
- 1) This drawing shall be read in conjunction with Schedule 6 Part 2 of the draft Development Consent Order (DCO) and accompanying application documentation.
  - 2) All dimensions, chainage and levels are in meters unless otherwise stated.
  - 3) Only written dimensions shall be used.
  - 4) This drawing set illustrates the extents of existing and proposed traffic regulation measures associated with Work Nos. 35, 36 and 37 only.

**Legend:**

|  |                           |  |  |
|--|---------------------------|--|--|
|  | Order Limits              |  | GAL No Parking or Stopping at anytime - double red line markings   |
|  | County Council Boundary   |  | GAL No Waiting or Loading at anytime - double yellow line markings |
|  | Preliminary Scheme Design |  | Clearway Extents   |
|  | No Turn Order             |  | Height Restrictions  |

© Crown copyright and database right. Ordnance Survey 100020071

| Rev | Date                      | Revision Description | Drm | Chk | App |
|-----|---------------------------|----------------------|-----|-----|-----|
| P01 | 1 <sup>st</sup> July 2023 | DCO Application      | NW  | JF  | DA  |

**Key Plan**



Project Name  
**Gatwick Airport Northern Runway Project**

Title  
**Traffic Regulation Plans  
Clearways and Prohibitions  
APFP Regulations 5(2)(o)  
Sheet 1A - Proposed Measures**

|   |                           |                                    |                        |
|---|---------------------------|------------------------------------|------------------------|
| Checked By<br>JF  | Checked Date<br>31/05/23  | Drawn By<br>NW                     | For Approval           |
| Approved By<br>DA   | Approval Date<br>31/05/23 | Reason for Issue<br>DCO Submission | Drawn Date<br>31/05/23 |
| Project Code-Location-Discipline-Volume-Type-Unique Number<br><b>41700- XX -B- LLO- GA - 200134</b> |                           |                                    | Status<br>S4           |
| Revision<br><b>P01</b>  |                           |                                    |                        |

Scale  
0 25 50 75 100 125  
SCALE 1:2500m @ A1

For Approval

Drawn Date  
31/05/23

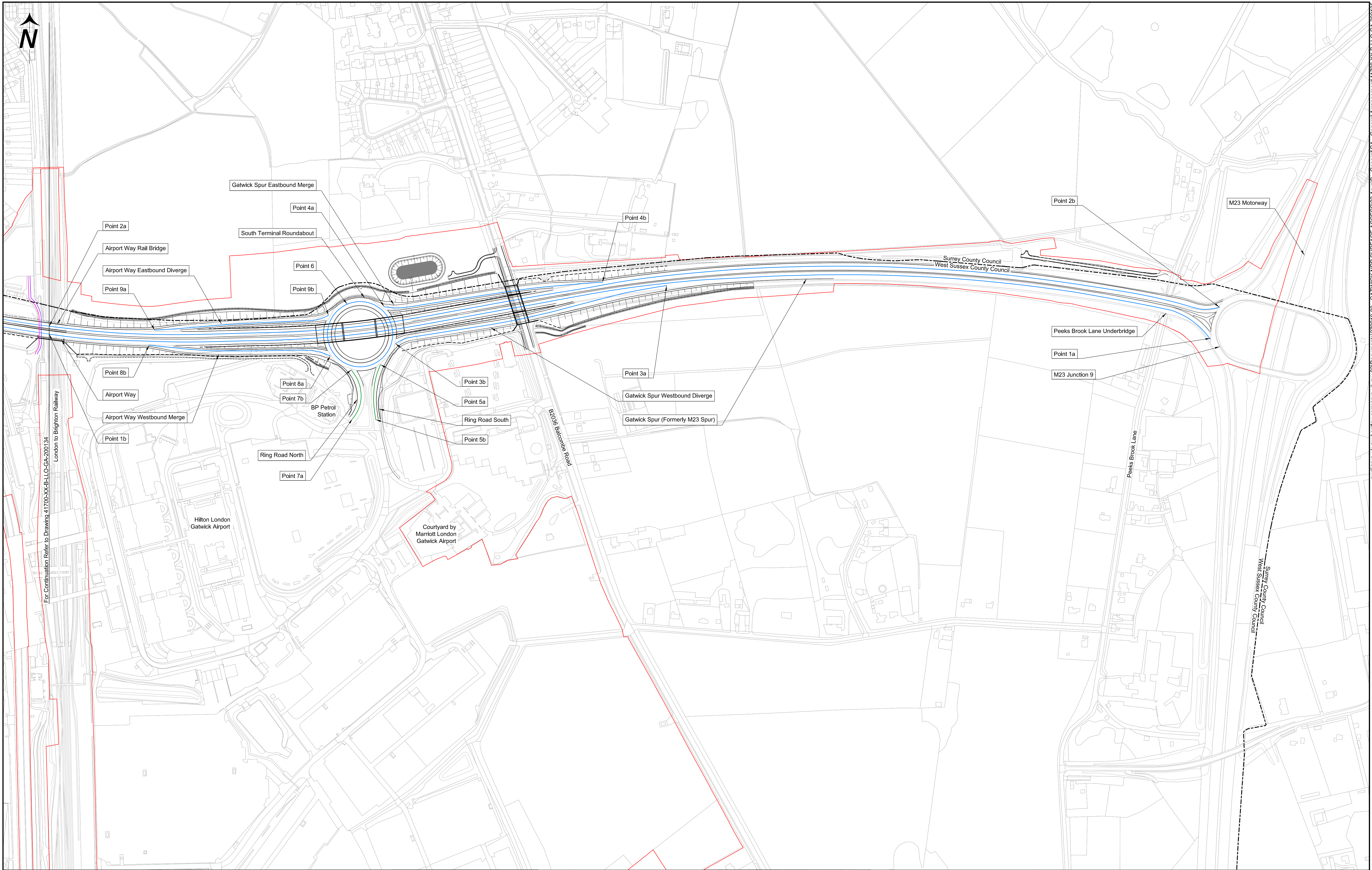
Status  
S4

Revision  
P01

ISO A1 Landscape

For Continuation Refer to Drawing 41700-XX-B-LLO-GA-200135  
 Surrey County Council  
 West Sussex County Council  
 pwl@arup-uk-pw.berkeley.com-arup-uk-pw-03/Documents/279016-00 - GATWICK NRP SURFACE ACCESS/02 Arup/B - General Arrangement/41700-XX-B-LLO-GA-200134





**Notes:**

- 1) This drawing shall be read in conjunction with Schedule 6 Part 2 of the draft Development Consent Order (DCO) and accompanying application documentation.
- 2) All dimensions, chainage and levels are in meters unless otherwise stated.
- 3) Only written dimensions shall be used.
- 4) This drawing set illustrates the extents of existing and proposed traffic regulation measures associated with Work Nos. 35, 36 and 37 only.

**Legend:**

|  |                           |  |  |
|--|---------------------------|--|--|
|  | Order Limits              |  | GAL No Parking or Stopping at anytime - double red line markings   |
|  | County Council Boundary   |  | GAL No Waiting or Loading at anytime - double yellow line markings |
|  | Preliminary Scheme Design |  | Clearway Extents   |
|  | No Turn Order             |  | Height Restrictions  |

© Crown copyright and database right. Ordnance Survey 100020071

| Rev | Date                      | Revision Description | Drm | Chk | App |
|-----|---------------------------|----------------------|-----|-----|-----|
| P01 | 1 <sup>st</sup> July 2023 | DCO Application      | NW  | JF  | DA  |

**Key Plan**



**Project Name**  
Gatwick Airport Northern Runway Project

**Title**  
Traffic Regulation Plans  
Clearways and Prohibitions  
APFP Regulations 5(2)(o)  
Sheet 2A - Proposed Measures

|  |                           |                                    |                 |
|--|---------------------------|------------------------------------|-----------------|
| Checked By<br>JF   | Checked Date<br>31/05/23  | Drawn By<br>NW                     | For Approval    |
| Approved By<br>DA  | Approval Date<br>31/05/23 | Reason for Issue<br>DCO Submission | Status<br>S4    |
| Project Code-Location-Discipline-Volume-Type-Unique Number<br>41700- XX -B- LLO- GA - 200135 |                           |                                    | Revision<br>P01 |

Scale  
0 25 50 75 100 125  
SCALE 1:2500m @ A1

ISO A1 Landscape



pwl:\arup-uk-pw-bentley.com\arup-uk-pw-03\Documents\279015-00 - GATWICK NRP SURFACE ACCESS\02 Arup\B - General\GA - General Arrangement\41700-XX-B-LLO-GA-200135